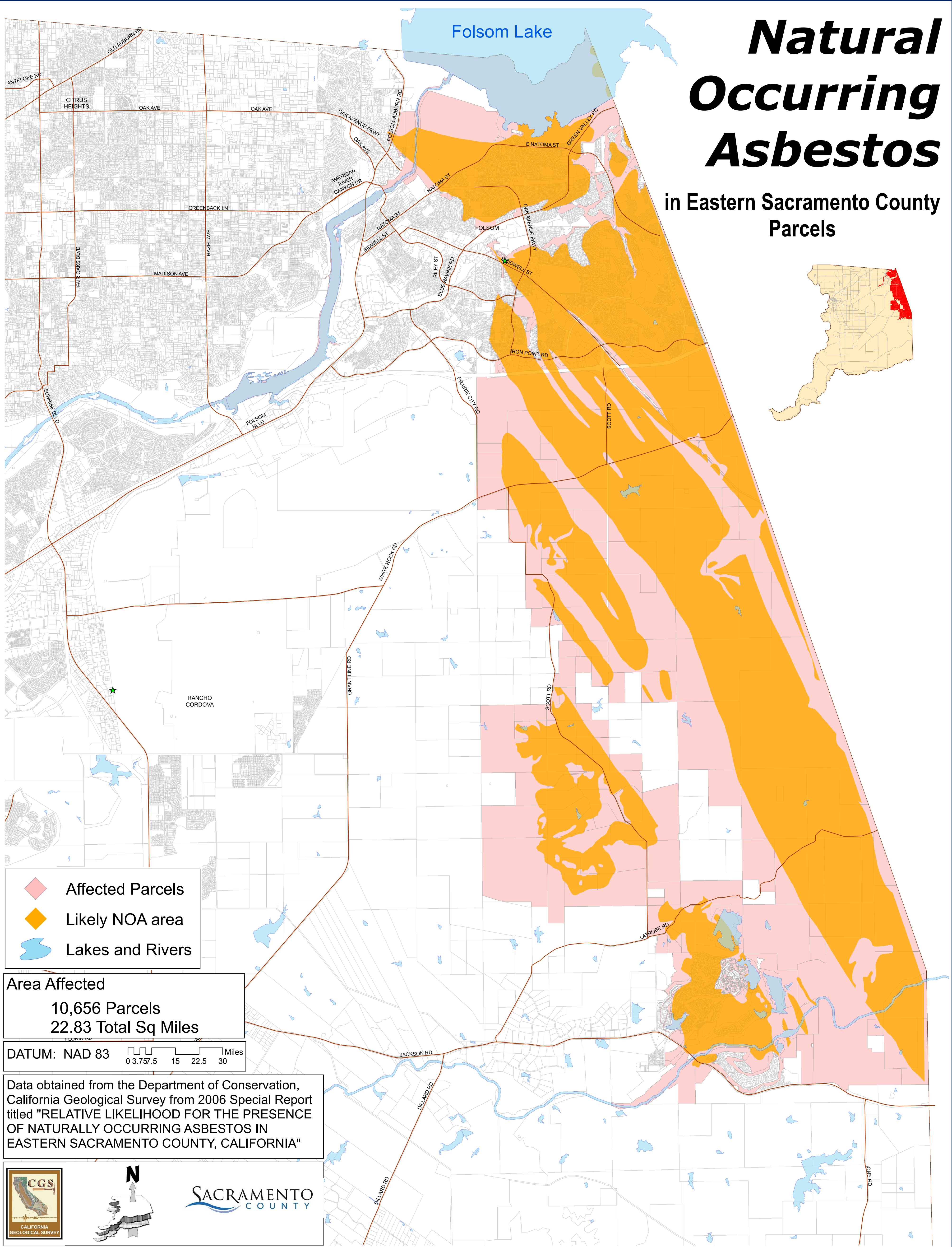





# Natural Occurring Asbestos

## in Eastern Sacramento County Parcels



-  Affected Parcels
-  Likely NOA area
-  Lakes and Rivers

**Area Affected**  
10,656 Parcels  
22.83 Total Sq Miles

DATUM: NAD 83  
0 3.75 7.5 15 22.5 30 Miles

Data obtained from the Department of Conservation, California Geological Survey from 2006 Special Report titled "RELATIVE LIKELIHOOD FOR THE PRESENCE OF NATURALLY OCCURRING ASBESTOS IN EASTERN SACRAMENTO COUNTY, CALIFORNIA"

